

# Westchester County's Most Dangerous Roads

25 pedestrians were killed on Westchester County streets in the three years from 2008 through 2010. Tri-State Transportation Campaign's analysis of federal traffic fatality data reveals that Saw Mill River Road suffered the highest number of pedestrian deaths over the period. All pedestrian deaths on Saw Mill River Road were in Tarrytown.

## Annual County-wide Pedestrian Fatalities

<u>2008</u>	<u>2009</u>	<u>2010</u>	<u>Total</u>
11	9	5	25

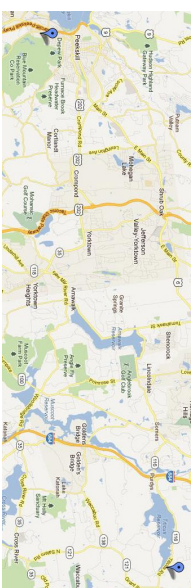
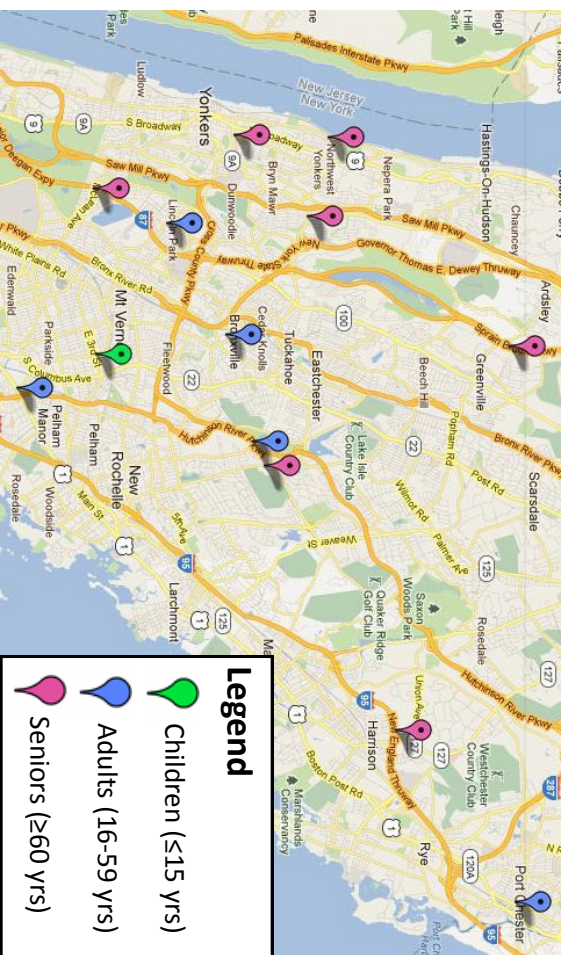
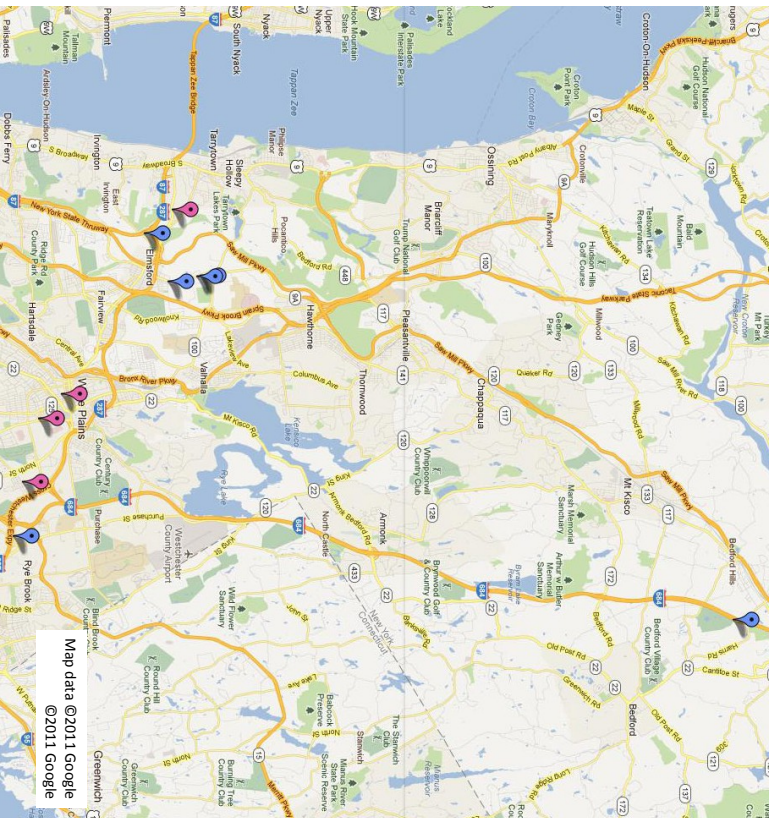
## Most Dangerous Road

<u>Road</u>	<u>2008</u>	<u>2009</u>	<u>2010</u>	<u>Total</u>
1. Saw Mill River Road	3	0	0	3

Data source: TSTC analysis of National Highway Traffic Safety Administration's Fatality Analysis Reporting System, 2008, 2009, and 2010.

Note: Analysis of most dangerous roads excludes Interstates, highways and other roads where pedestrians are prohibited.

# Location of Westchester County Pedestrian Fatalities, 2008-2010



**Saw Mill River Road was Westchester County's most dangerous road for pedestrians.**

Data source: TSTC analysis of National Highway Traffic Safety Administration's Fatality Analysis Reporting System, 2008, 2009, and 2010.

Note: Analysis of most dangerous roads excludes Interstates, highways and other roads where pedestrians are prohibited.

**Tri-STATE TRANSPORTATION CAMPAIGN**

For more information, contact TSTC at 212.268.7474

The Tri-State Transportation Campaign is non-profit organization working toward a more balanced, transit-friendly and equitable transportation system in New York, New Jersey and Connecticut. [www.tstc.org](http://www.tstc.org)



Mobilizing the Region