

**MOST DANGEROUS ROADS FOR WALKING****Manhattan**

**89<sup>1</sup> pedestrians were killed on Manhattan roads** in the three years from 2010 through 2012. Tri-State Transportation Campaign's analysis of federal traffic fatality data reveals that Broadway, 2nd Avenue, 1st Avenue and 7th Avenue had the highest number of pedestrian deaths over the period studied.

**Annual Borough-wide Pedestrian Fatalities**

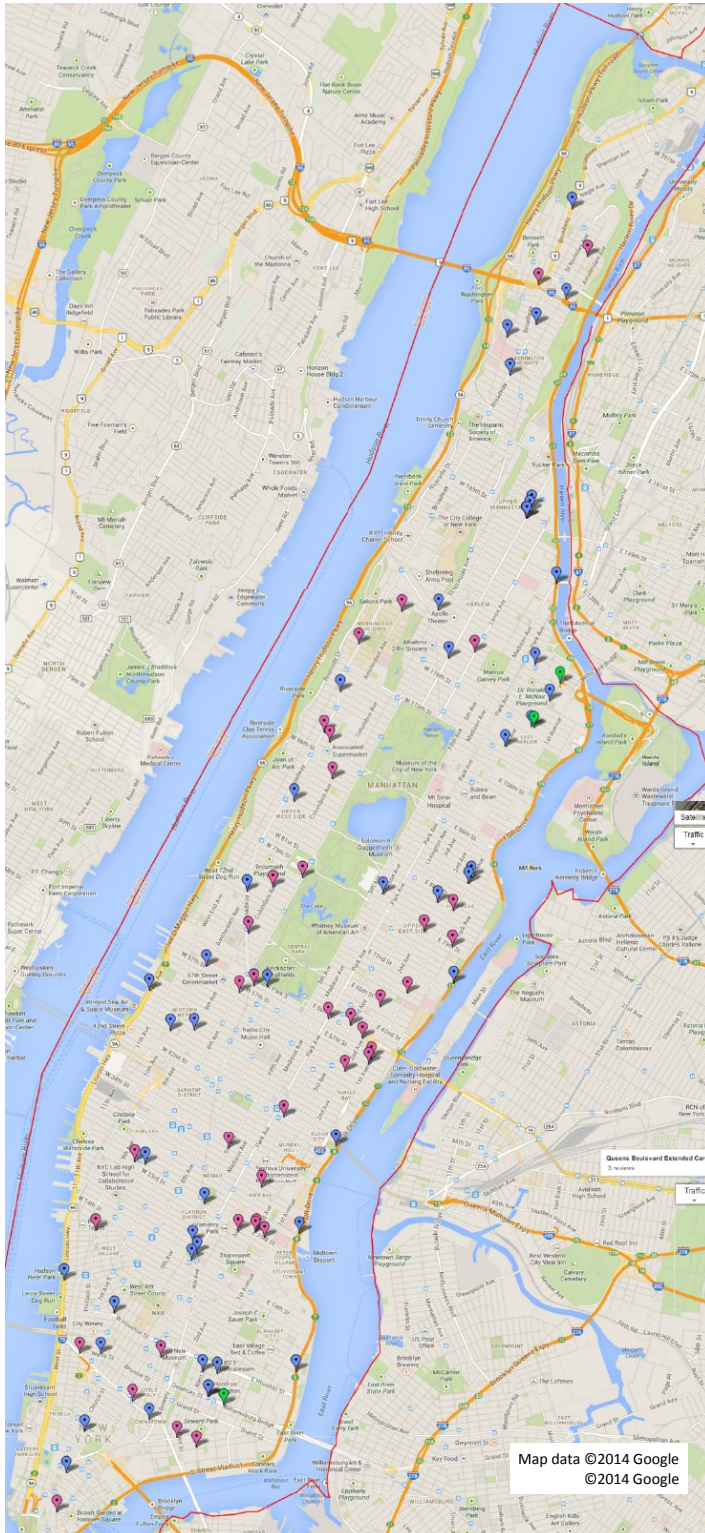
<u>2010</u>	<u>2011<sup>1</sup></u>	<u>2012<sup>1</sup></u>	<u>Total</u>
29	29	31	89

**Most Dangerous Roads**

<u>Road</u>	<u>2010</u>	<u>2011</u>	<u>2012</u>	<u>Total</u>
1. Broadway	4	2	3	9
2. 2nd Avenue	3	2	2	7
3. 1st Avenue	2	2	2	6
3. 7th Avenue (Adam Clayton Powell Jr. Boulevard)	1	2	3	6




1. Does not include one fatality that appears to have occurred in Brooklyn but the National Highway Traffic Safety Administration's Fatality Analysis Reporting System recorded as occurring in Manhattan and one fatality that appears to have occurred in Queens but the National Highway Traffic Safety Administration's Fatality Analysis Reporting System recorded as occurring in Manhattan.

# LOCATION OF MANHATTAN PEDESTRIAN FATALITIES, 2010-2012



**Broadway, 2nd Avenue, 1st Avenue and 7th Avenue (Adam Clayton Powell Boulevard) were Manhattan's most dangerous roads for pedestrians.**

**Legend**

-  Children (≤15 yrs)
-  Adults (16-59 yrs)
-  Seniors (≥60 yrs)

Data source: TSTC analysis of National Highway Traffic Safety Administration's Fatality Analysis Reporting System, 2010, 2011 and 2012. Note: Analysis of most dangerous roads excludes Interstates, highways and other roads where



**For more information, contact Veronica Vanterpool at 212-268-7474 or [vvanterpool@tstc.org](mailto:vvanterpool@tstc.org)**

The Tri-State Transportation Campaign is non-profit organization working toward a more balanced, transit-friendly and equitable transportation system in New York, New Jersey and Connecticut. [www.tstc.org](http://www.tstc.org)