

THE REGION'S

MOST DANGEROUS ROADS FOR WALKING

Ocean County

33 pedestrians were killed on Ocean County roads in the three years from 2010 through 2012. Tri-State Transportation Campaign's analysis of federal traffic fatality data reveals that US-9 and Route 549 (Hooper Avenue/Brick Boulevard) had the highest number of pedestrian deaths over the period studied.

Annual County-wide Pedestrian Fatalities

<u>2010</u>	<u>2011</u>	<u>2012</u>	<u>Total</u>
7	16	10	33

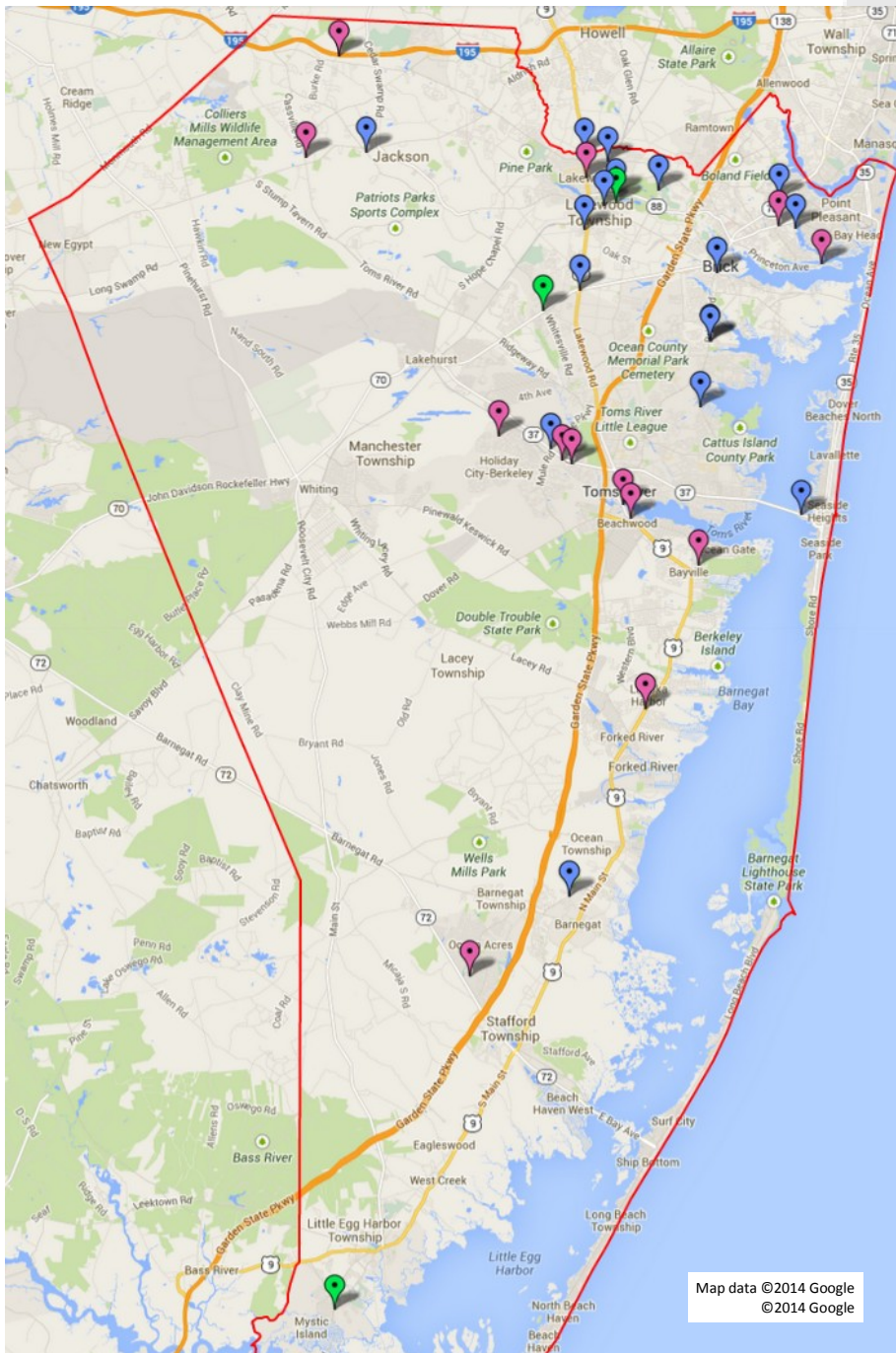
Most Dangerous Roads

<u>Road</u>	<u>2010</u>	<u>2011</u>	<u>2012</u>	<u>Total</u>
1. US-9	1	2	1	4
2. Route 549 (Hooper Avenue/Brick Boulevard)	1	0	2	3

TRI-STATE TRANSPORTATION CAMPAIGN






LOCATION OF OCEAN COUNTY PEDESTRIAN FATALITIES, 2010-2012



US-9 and Route 549 (Hooper Avenue/Brick Boulevard) were Ocean County's most dangerous roads for pedestrians.

Legend

-  Children (≤15 yrs)
-  Adults (16-59 yrs)
-  Seniors (≥60 yrs)

Data source: TSTC analysis of National Highway Traffic Safety Administration's Fatality Analysis Reporting System, 2010, 2011 and 2012.

Note: Analysis of most dangerous roads excludes Interstates, highways and other roads where pedestrians are prohibited.



For more information, contact Matthew Norris at (732) 672-6296 or matthew@tstc.org

The Tri-State Transportation Campaign is non-profit organization working toward a more balanced, transit-friendly and equitable transportation system in New York, New Jersey and Connecticut. www.tstc.org