

BUS LANES ARE ESSENTIAL

149TH STREET BUS LANE, BRONX

Length: 2.7 miles

Essential Sites Covered: 5,330

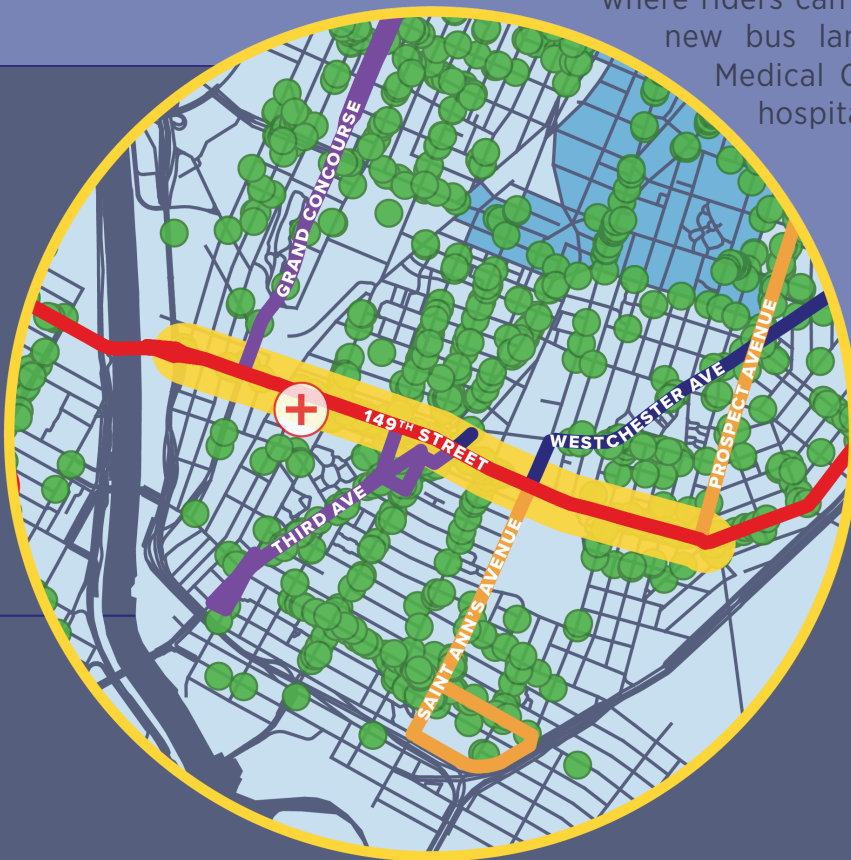
Hospitals/Urgent Care Centers Served: 13

Routes Improved (4): BX2, BX4, BX4A, BX17, BX19

Estimated Ridership: 55,000 daily weekday riders



The 149th Street bus lane project will add 2.7 miles of new bus lanes between Southern Boulevard and River Avenue in the South Bronx. 149th Street currently handles four major bus routes that collectively move 55,000 daily bus riders through the Hub (a South Bronx commercial center) where riders can transfer to the 2 and 5 subway lines. The new bus lanes will improve access to the Lincoln Medical Center, 5,330 essential work sites, and 13 hospitals and urgent care centers.

For more information, visit www.tstc.org








 149th Street Busway

Essential Workplaces

-  Hospitals and Urgent Care
-  Groceries and Pharmacies

Essential Worker Residents:

-  6,826 - 12,328
-  12,328 - 17,831
-  17,831 - 23,334
-  23,334 - 28,837
-  28,837 - 34,340

Bus Routes Affected:

-  BX17
-  BX19
-  BX2
-  BX4
-  BX4A

TRI-STATE TRANSPORTATION CAMPAIGN

